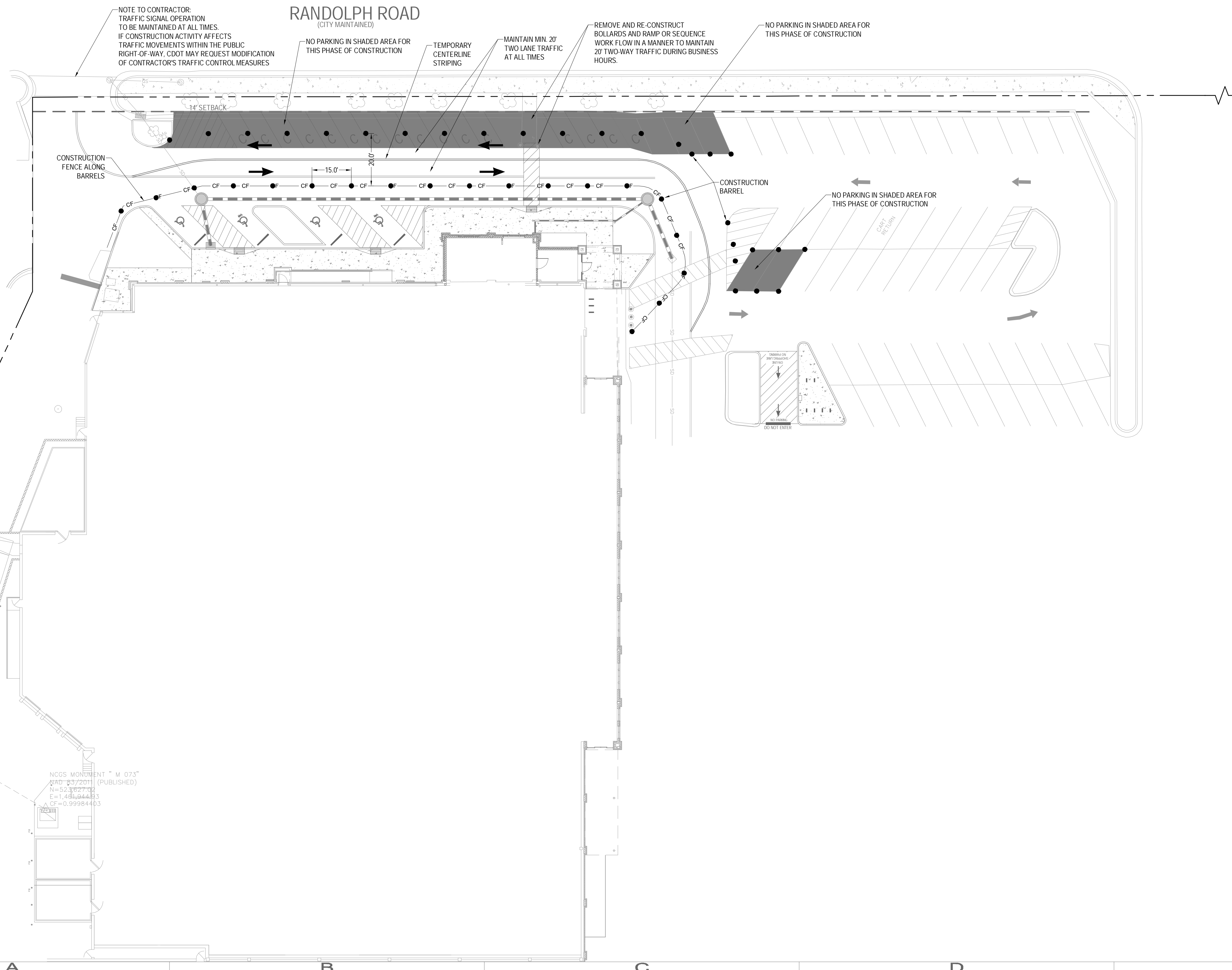


December 15, 2016 - 12:19pm BJB

C:\Users\B\Dropbox (Banks Engineering)\BE PROJECTS\01014_Access\001_H\Cutwalk\DWG\C3-2 TRAFFIC CONTROL PLAN.dwg

NOTE TO CONTRACTOR:
THIS PHASE OF TRAFFIC CONTROL HEAVILY IMPACTS TRAFFIC FLOW TO THE CENTER AND IS TO BE USED FOR INSTALLATION OF STORM DRAINAGE ONLY. TWO WAY TRAFFIC MUST BE MAINTAINED AT ALL TIMES PER LEASE AGREEMENT WITH CENTER OWNER. INSTALLATION OF STORM DRAIN SHOULD BE EXPEDITED TO MINIMIZE DURATION OF THIS PHASE AND/OR INSTALLATION DURING NON-BUSINESS HOURS CONSIDERED IF ALLOWABLE BY CITY OF CHARLOTTE.



NOTE TO CONTRACTOR:
TRAFFIC SIGNAL OPERATION TO BE MAINTAINED AT ALL TIMES. IF CONSTRUCTION ACTIVITY AFFECTS TRAFFIC MOVEMENTS WITHIN THE PUBLIC RIGHT-OF-WAY, CDOT MAY REQUEST MODIFICATION OF CONTRACTOR'S TRAFFIC CONTROL MEASURES

RANDOLPH ROAD
(CITY MAINTAINED)

NO PARKING IN SHADED AREA FOR THIS PHASE OF CONSTRUCTION

TEMPORARY CENTERLINE STRIPING

MAINTAIN MIN. 20' TWO LANE TRAFFIC AT ALL TIMES

REMOVE AND RE-CONSTRUCT BOLLARDS AND RAMP OR SEQUENCE WORK FLOW IN A MANNER TO MAINTAIN 20' TWO-WAY TRAFFIC DURING BUSINESS HOURS.

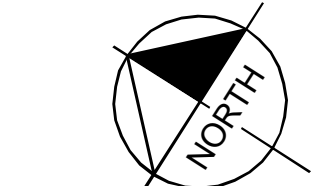
NO PARKING IN SHADED AREA FOR THIS PHASE OF CONSTRUCTION

CONSTRUCTION FENCE ALONG BARRELS

CONSTRUCTION BARREL

NO PARKING IN SHADED AREA FOR THIS PHASE OF CONSTRUCTION


NCGS MONUMENT "M 073"
RAD 0372011 (PUBLISHED)
N=52,382,774
E=1,483,944,413
CF=0.99984403



SCALE: 1"=20'
0 10 20 40

BANKS ENGINEERING
1919 SOUTH BOULEVARD
SUITE 200
CHARLOTTE, NC 28203
T: 704.780.4972
NC License #P-1370
© 2016

Harris Teeter
State, Neighborhood, Food, Store



PROJECT:
HARRIS TEETER EXPANSION
112 S. SHARON AMITY
CHARLOTTE, NC 28211

SHEET:
STORM DRAINAGE TRAFFIC CONTROL PLAN-LIMITED USE

REV	DATE	DESCRIPTION
H	12.15.16	Revised storm line location and traffic control

DESIGNED: JDB
DRAWN:
CHECKED:
PROJECT: 01014001
DATE: 01.13.16

C3-2